

Wabash Area Project

Contractor Schedule

Monday October 14th through Friday October 18th

**THIS IS A TENTATIVE SCHEDULE. ACTUAL WORK IS WEATHER DEPENDANT AND MAY CHANGE
BASED ON UNKNOWN CIRCUMSTANCES**

MINOR WORK ACTIVITIES

Wabash Street (Ocala to Kemp)
Itasca Street (Bruner to Arbutus)
Prospect Street (Bruner to Arbutus)

*IF THERE IS NEED FOR SPECIAL RESIDENT ACCESS, ACCOMMODATIONS CAN BE MADE IF PLANNED IN ADVANCE
AND COORDINATED WITH THE ENGINEER. They may be reached by telephone at 715-420-0579.
OVERNIGHT PARKING ON CONNECTING SIDE STREETS WILL BE ALLOWED FOR RESIDENTS WHEN DRIVEWAY
ACCESS IS DISRUPTED DURING CONSTRUCTION ACTIVITIES.*

City Contractor Work activities for week



- Wabash Street (Ocala to Kemp)
 - Grass Restoration
- Itasca Street (Bruner to Arbutus)
 - Grass Restoration
- Prospect Street (Bruner to Arbutus)
 - Grass Restoration

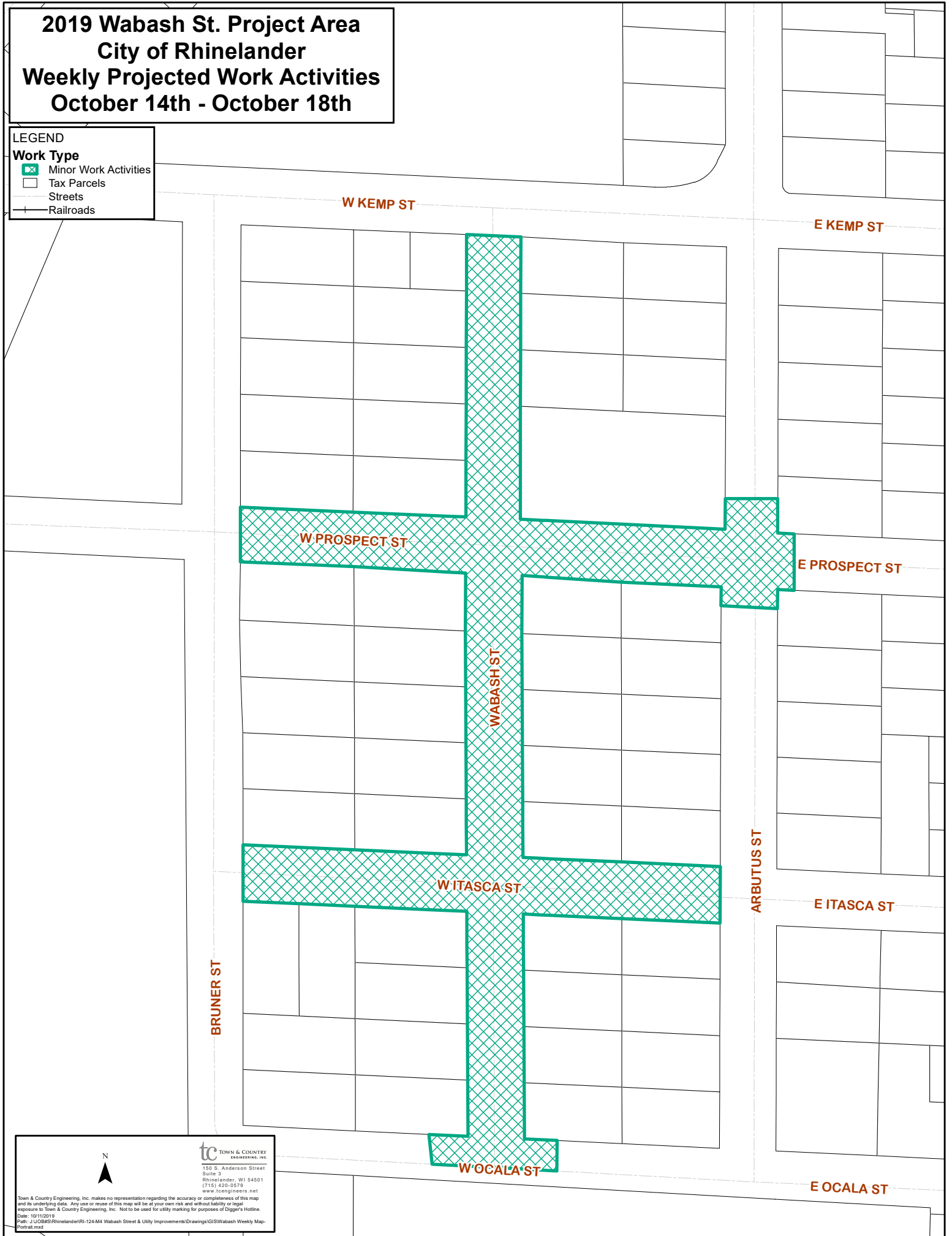
See construction activities maps for projected work areas for the week and month. [[scroll down to see map](#)]
For more specific information on the work or to express concerns please contact the Project Engineer, Mark Barden or Max Tibbett; residents are encouraged to call them at 715-420-0579. However, if there is an imminent concern to be addressed at the project work site then residents must be highly aware of their own safety and are asked to use caution when approaching Mark, Max or any of the workers in the construction site.

2019 Wabash St. Project Area
City of Rhinelander
Weekly Projected Work Activities
October 14th - October 18th

LEGEND

Work Type

-  Minor Work Activities
-  Tax Parcels
- Streets
- Railroads



tc TOWN & COUNTRY
 ENGINEERS, INC.
 150 S. Anderson Street
 Suite 3
 Rhinelander, WI 54501
 (715) 426-0579
 www.tcengineers.net

Town & Country Engineering, Inc. makes no representation regarding the accuracy or completeness of this map and its underlying data. Any use or reuse of this map will be at your own risk and without liability of legal exposure to Town & Country Engineering, Inc. Not to be used for utility marking for purposes of Digger's Hotline.
 Date: 10/11/2019
 Path: J:\08\BIS\Rhinelander\RI-124-M4 Wabash Street & Utility Improvements\Drawings\GIS\Wabash Weekly Map-09-2019.mxd